
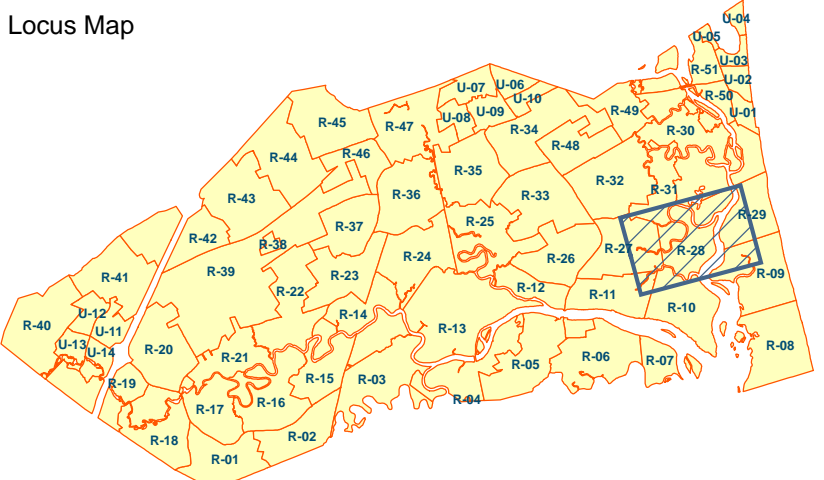


Entire Map is Flood Plain Area  
Zoning is Residential/Agricultural

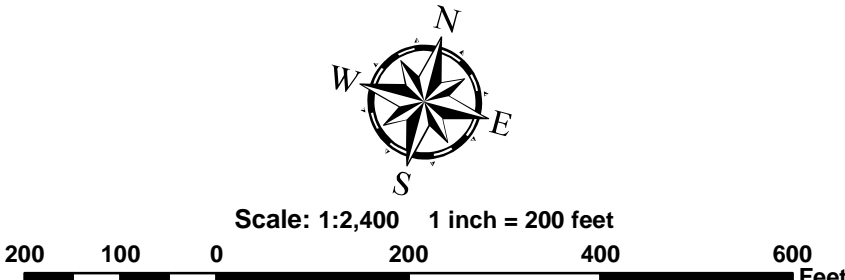


Merrimack Valley Planning Commission  
plan • develop • promote

Merrimack Valley Planning Commission does not make any warranty, expressed or implied, nor assume any legal liability or responsibility for the accuracy, completeness, or usefulness of the Geographic Information System (GIS) Data or any other data provided herein. The GIS data is illustrative only and should not be considered for any other purpose. The data does not take the place of a professional survey and has no legal bearing on the final shape, size, location, or existence of a geographic feature. Any use of this information is accompanied by a reference to its source and the Merrimack Valley Planning Commission's disclaimer that it makes no warranty or representation as to the accuracy of said information. Any use of this information is at the recipient's own risk.



# Town of Newbury Property Parcel Maps FY2020



**Legend**

- Town Boundary
- Property Parcels
- Building Footprints
- Interstate
- Road
- Hydrographic Feature
- Perennial Stream
- Intermittent Stream
- Wetlands
- Initial Builder Lot Number
- Secondary Builder Lot Number

- Precincts
- Zoning District Boundary
- Easements
- Conservation Restriction
- 100-Year Floodplain
- Water Betterment Area

**Exempt Lands**

- Federal
- State
- Municipal

# Map R-28

**Notes**  
For assessment purposes only, not for property conveyances.  
Lot dimensions were compiled from existing assessor maps and survey based plans. For legal determination please refer to parcel specific deeds or the Town of Newbury Assessor's Office.

Current as of January 1, 2019